

El Corte de Madera Creek Open Space Preserve

Trail Tread Technical Difficulty


-  Most Difficult
-  More Difficult
-  Relatively Easy

Note: These are different things !
 A trail can be steep, but be wide and smooth or it can be technically very difficult (rutted, rocky, rooty) but on a mild grade
 The overall difficulty is a combination of all three:






The grade, width and the technical nature of the trail tread.

Steepness/Grade (chevron points uphill)

-  Very steep
-  Moderately steep
-  Mild grade

 Contour interval 200 feet

Route width and uses

-  Hiking Only Trail
-  Multi-Use Narrow Singletrack Trails
-  Multi-Use Wide Fireroads (dashed)
-  Paved Residential Roads
-  Highway 35 (high speeds)

Note: This map is intended to help you plan a fun ride. If you are a sue-happy dimwit who can't take responsibility for yourself, please don't use this map for any purpose. You must be able to ride with skill and self control to enter this preserve, or you WILL get hurt. Even the easiest fireroads can be hazardous with ruts, loose rocks or other unanticipated hazards. That is the nature of wild trails in open space. We don't inspect these trails or offer any guarantee that these ratings are accurate or consistent. Please... Think for yourself. Ride in control. Say hello to hikers, and yield the trail by stopping and letting others pass.

Only 30 minutes from Skeggs Point
www.passiontrailbikes.com

650-620-9798

415 Old County Rd.
 Belmont, CA 94002



For the love of mountain biking

Note: ECdM Trail temporarily Closed through spring '09

Skeggs Point
 Top of the Preserve: Elevation is about 2400 feet. Don't forget you have to climb to get back out to your car. Beware temptation!

Ranger residence at gate CM04 in emergency call dispatch 650-968-4411

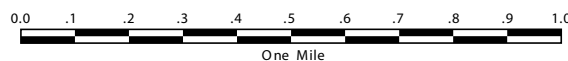
Note: Giant Salamander temporarily Closed through spring '09

Bottom of the preserve: Elevation is about 750 feet. Easiest way out is up Star Hill Road, or Gordon Mill Trail.

To Alices Restaurant Sky Londa Hamburgers and Beer 3.8 miles

 Creeks

Off-Trail Travel is Prohibited and a misdemeanor



La Honda OSP (no bikes, yet)

